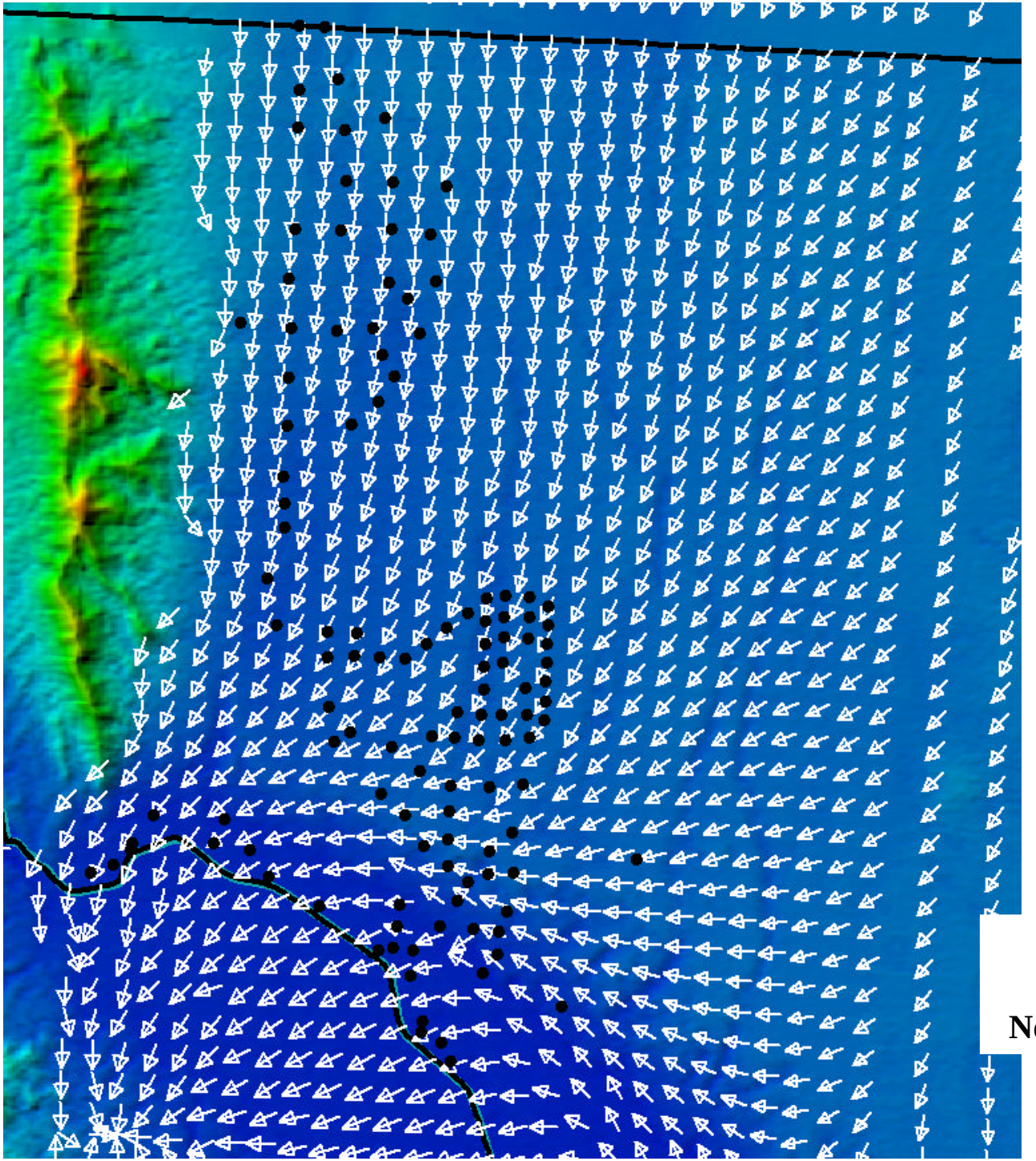

Figure 7-13
Flow Vectors for Year 20
No EPWU Pumping Scenario

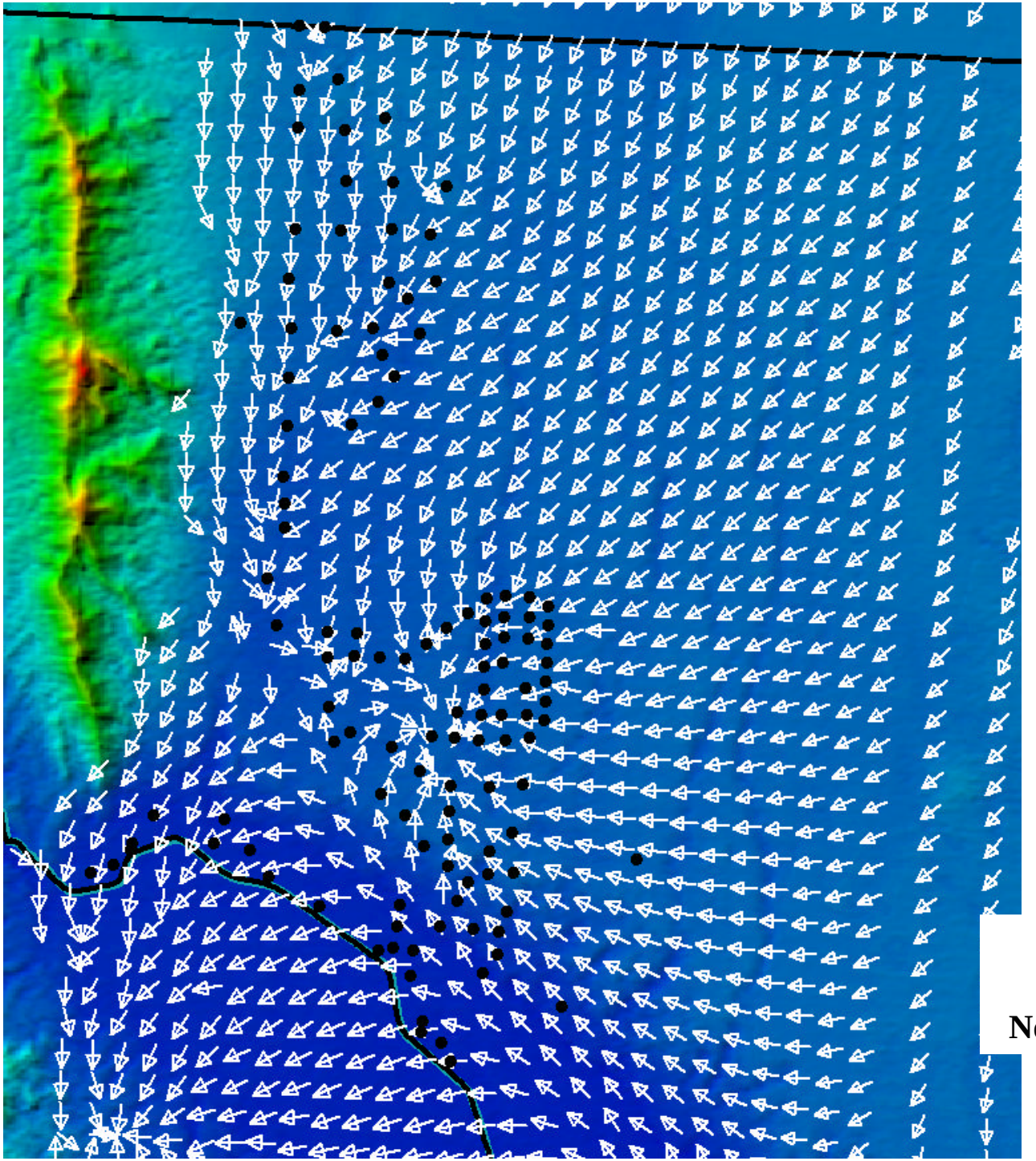

Figure 7-14
Flow Vectors for Year 30
No EPWU Pumping Scenario

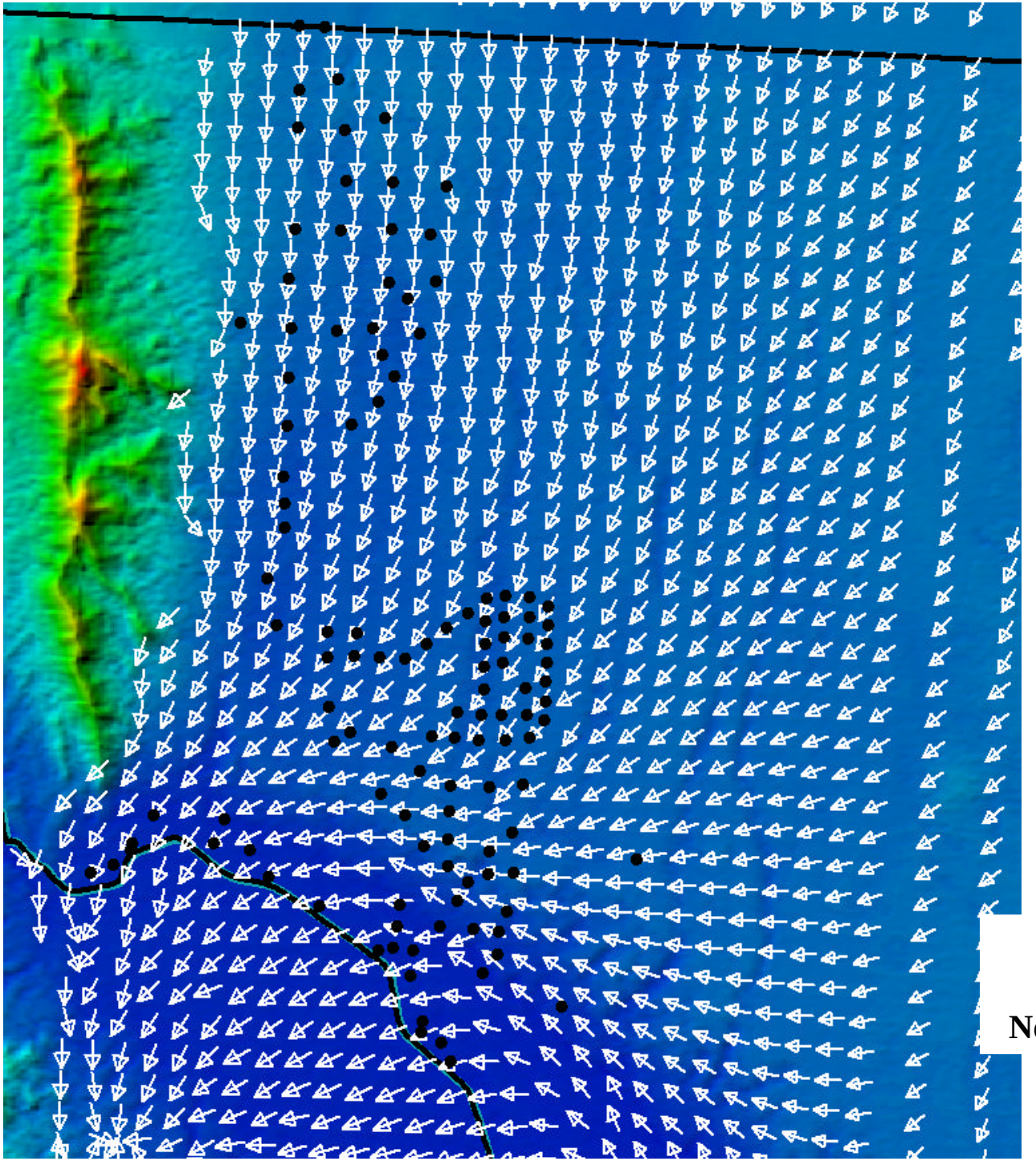

Figure 7-15
Flow Vectors for Year 50
No EPWU Pumping Scenario

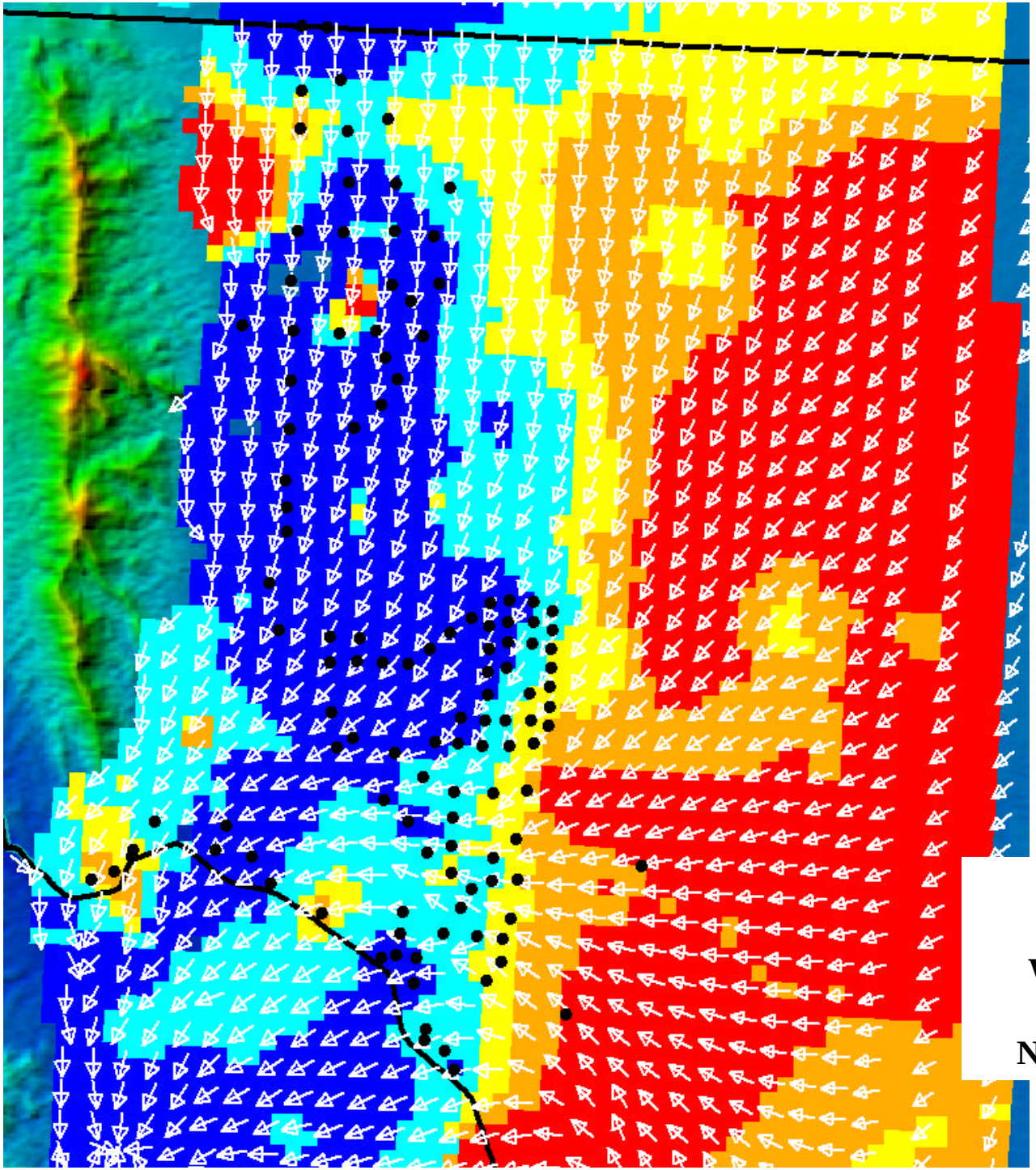

Figure 7-16
Flow Vectors for Year 50
With Current Groundwater Quality
No EPWU Pumping Scenario

Figure 7-17
El Paso Area - Inflow from New Mexico
No EPWU Pumping Scenario

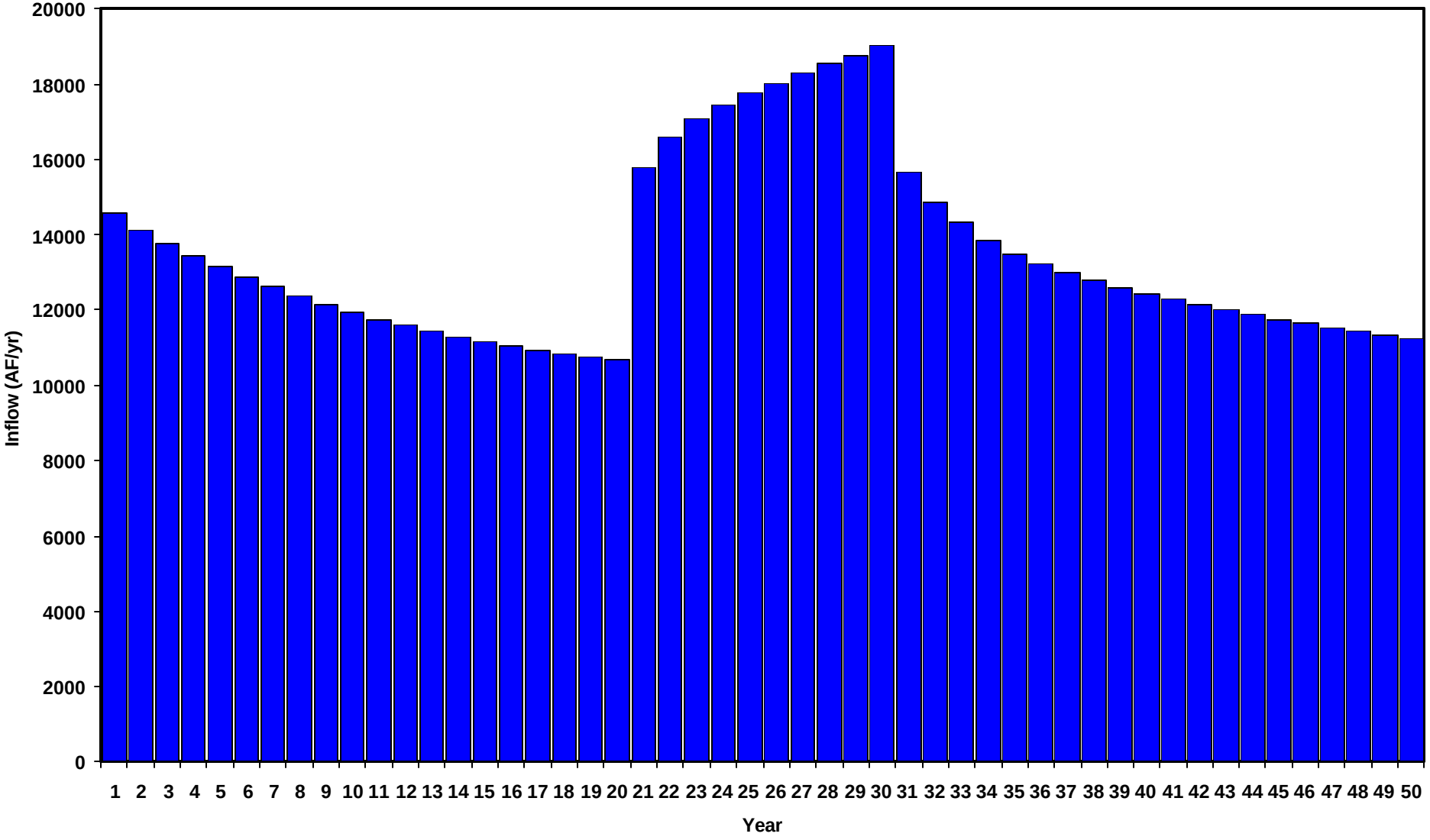

Figure 7-18
El Paso Area - Inflow from East
No EPWU Pumping Scenario

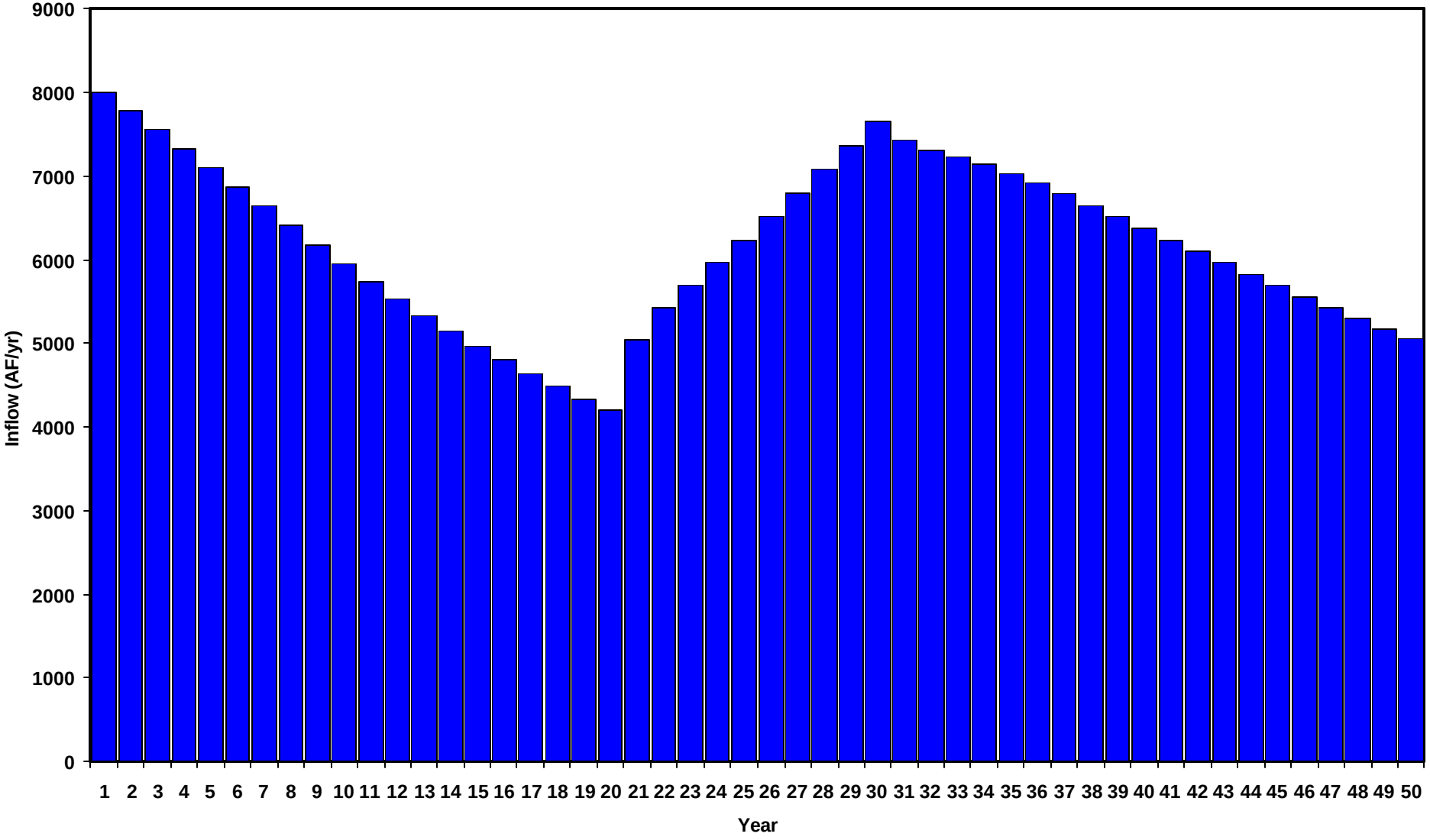

Figure 7-19
El Paso Area - Inflow from Surface Water
No EPWU Pumping Scenario

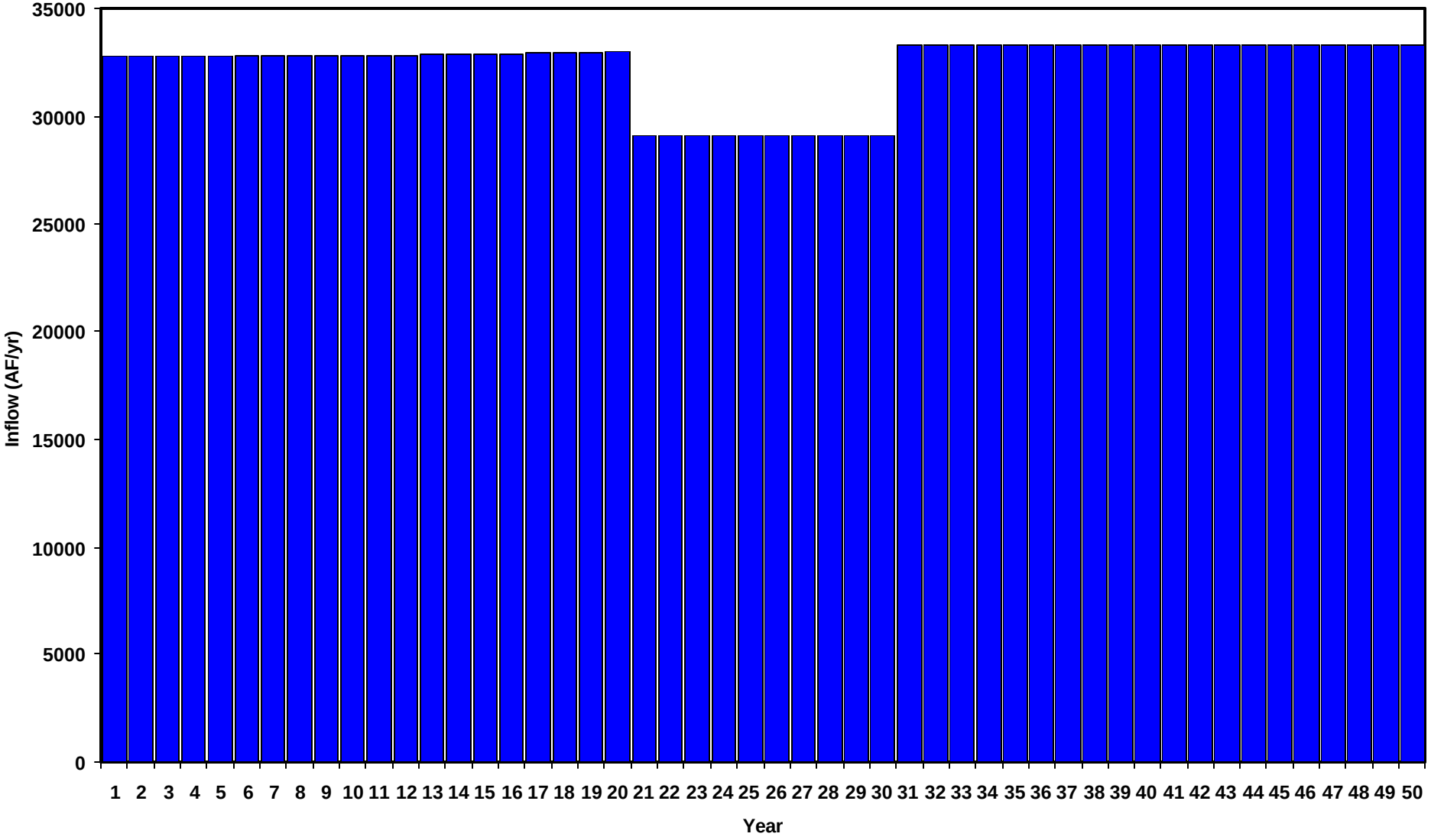

Figure 7-20
El Paso Area - Outflow to Juarez
No EPWU Pumping Scenario

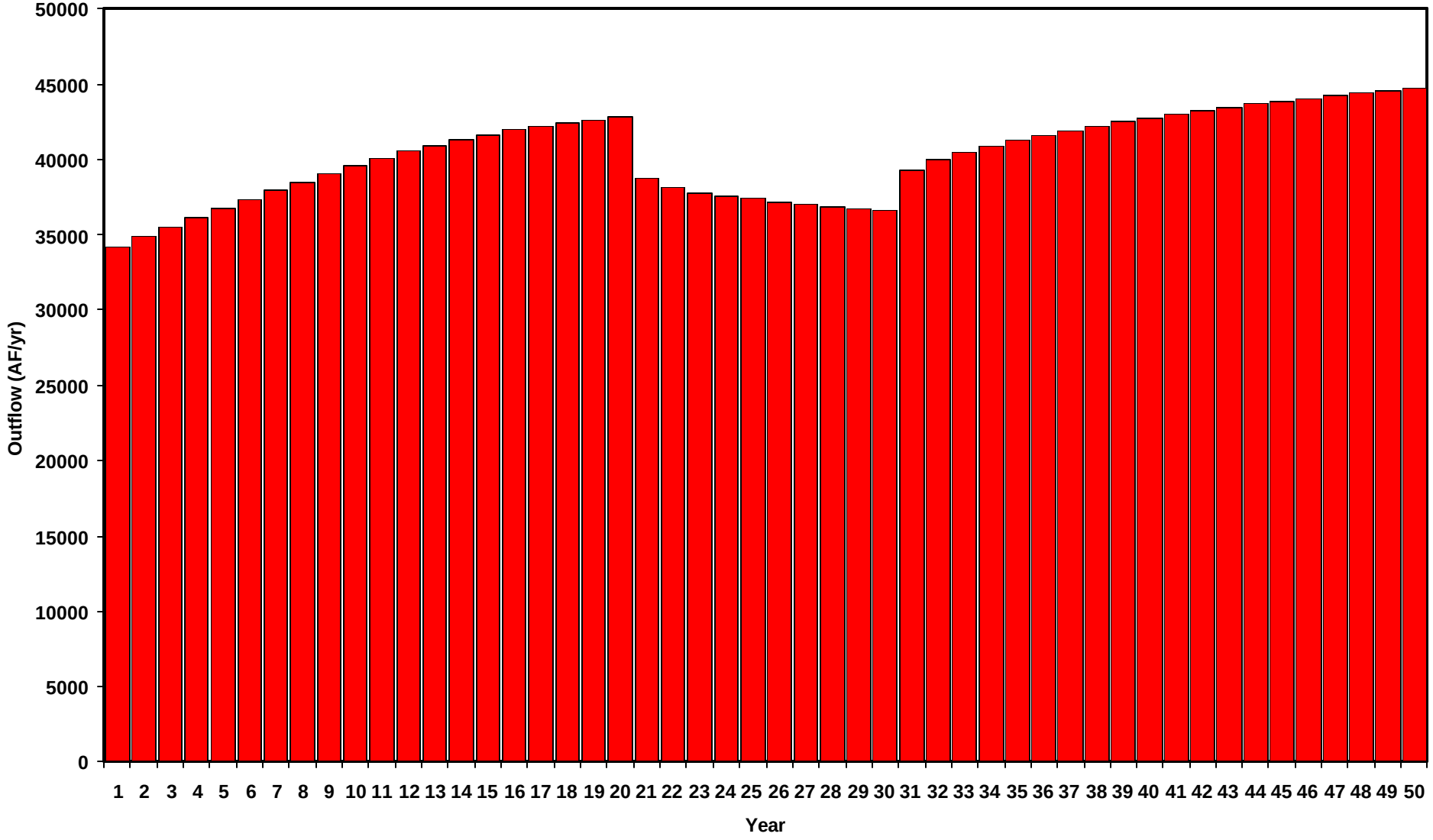

Figure 7-21
El Paso Area Storage Decline
No EPWU Pumping

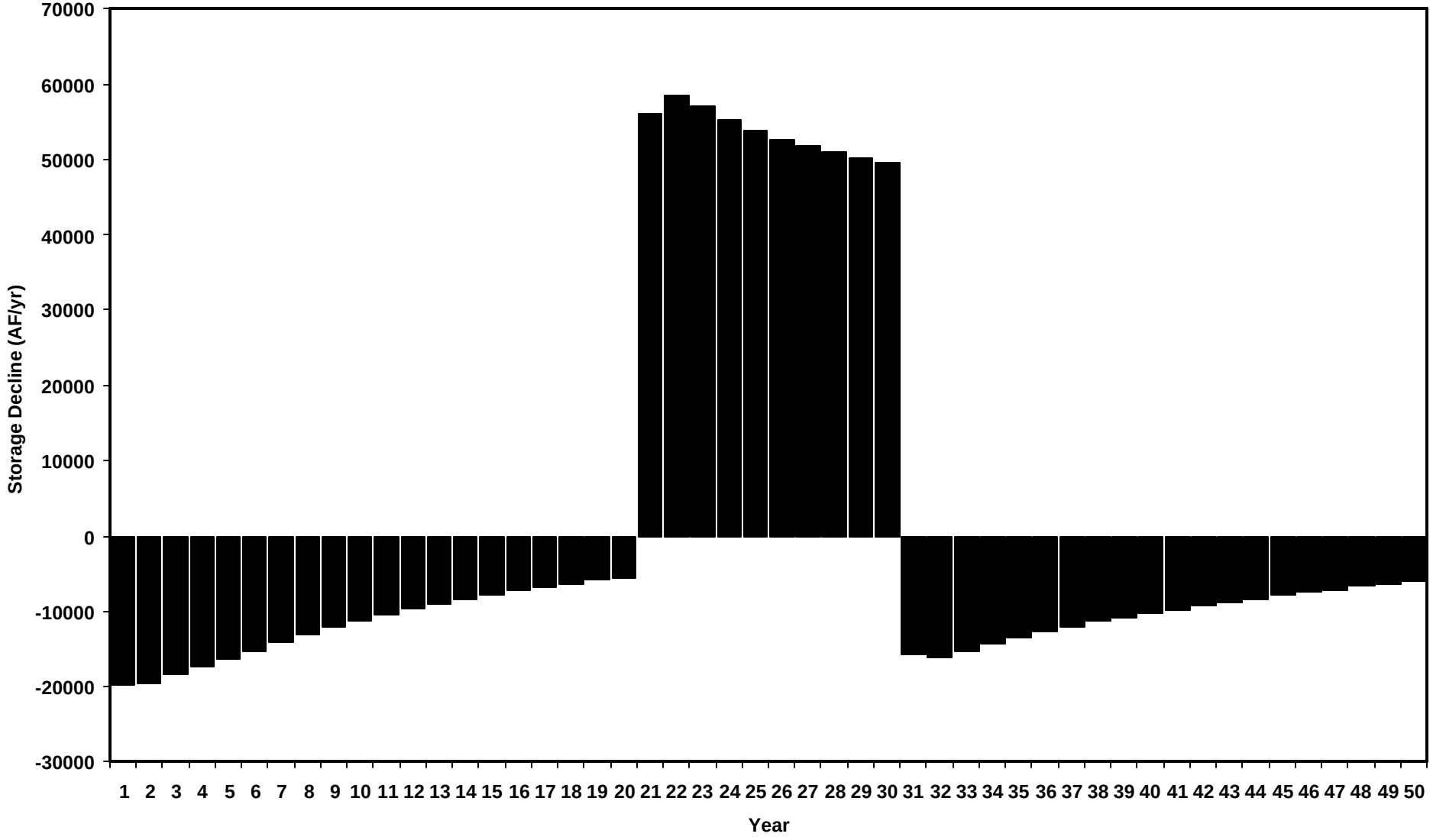

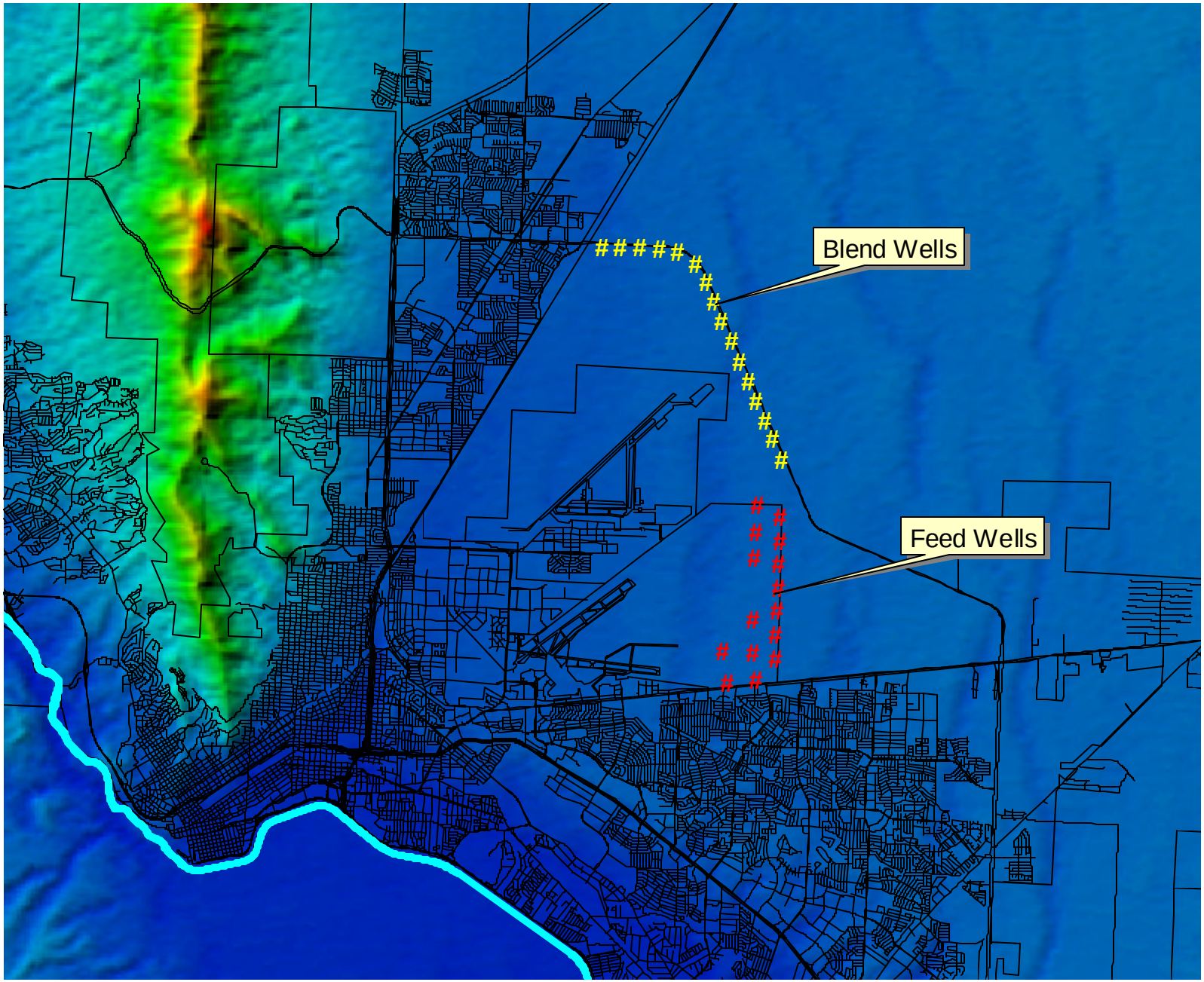

Figure 7-22
Location of Feed Wells and Blend Wells for JDF

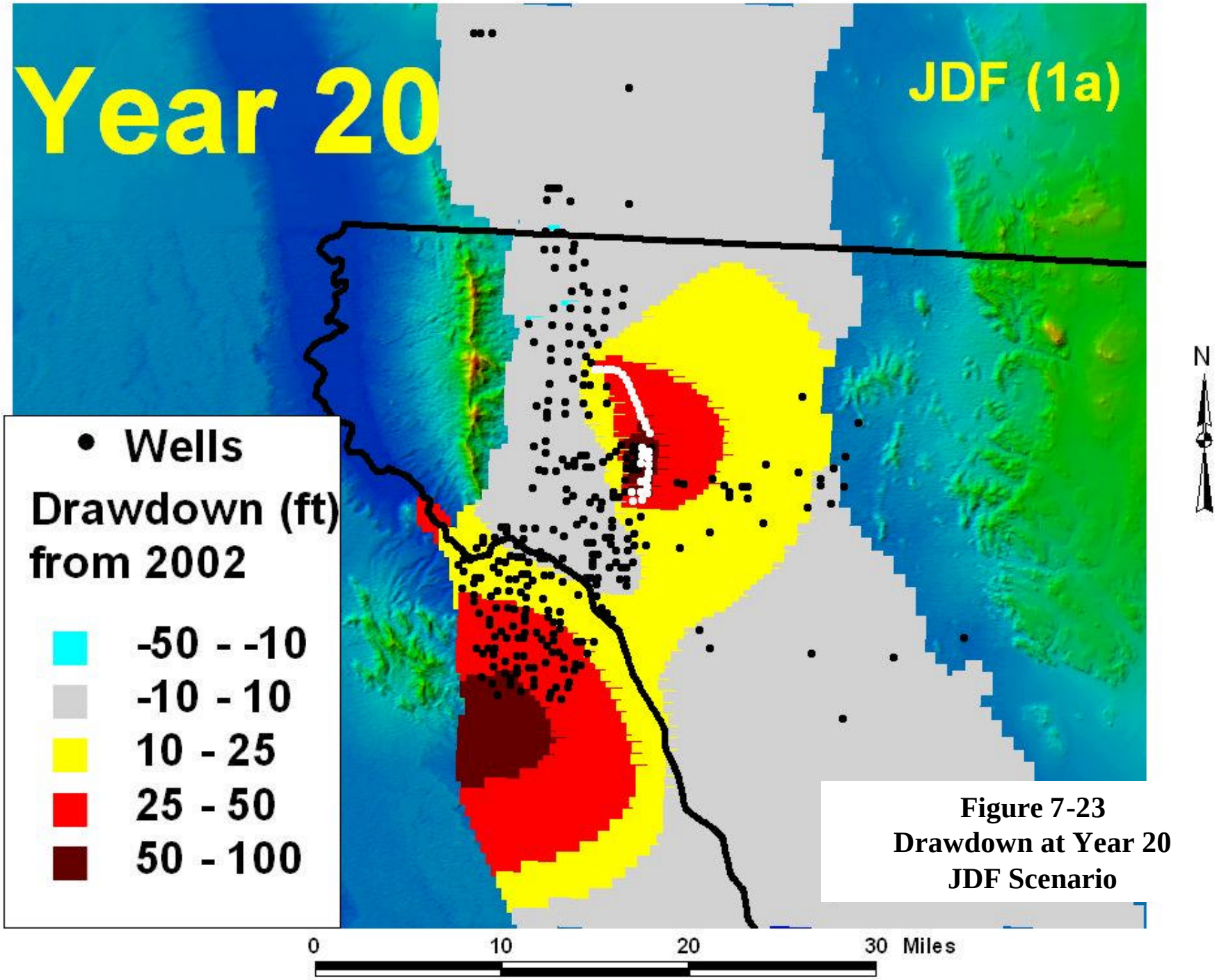

Figure 7-23
Drawdown at Year 20
JDF Scenario

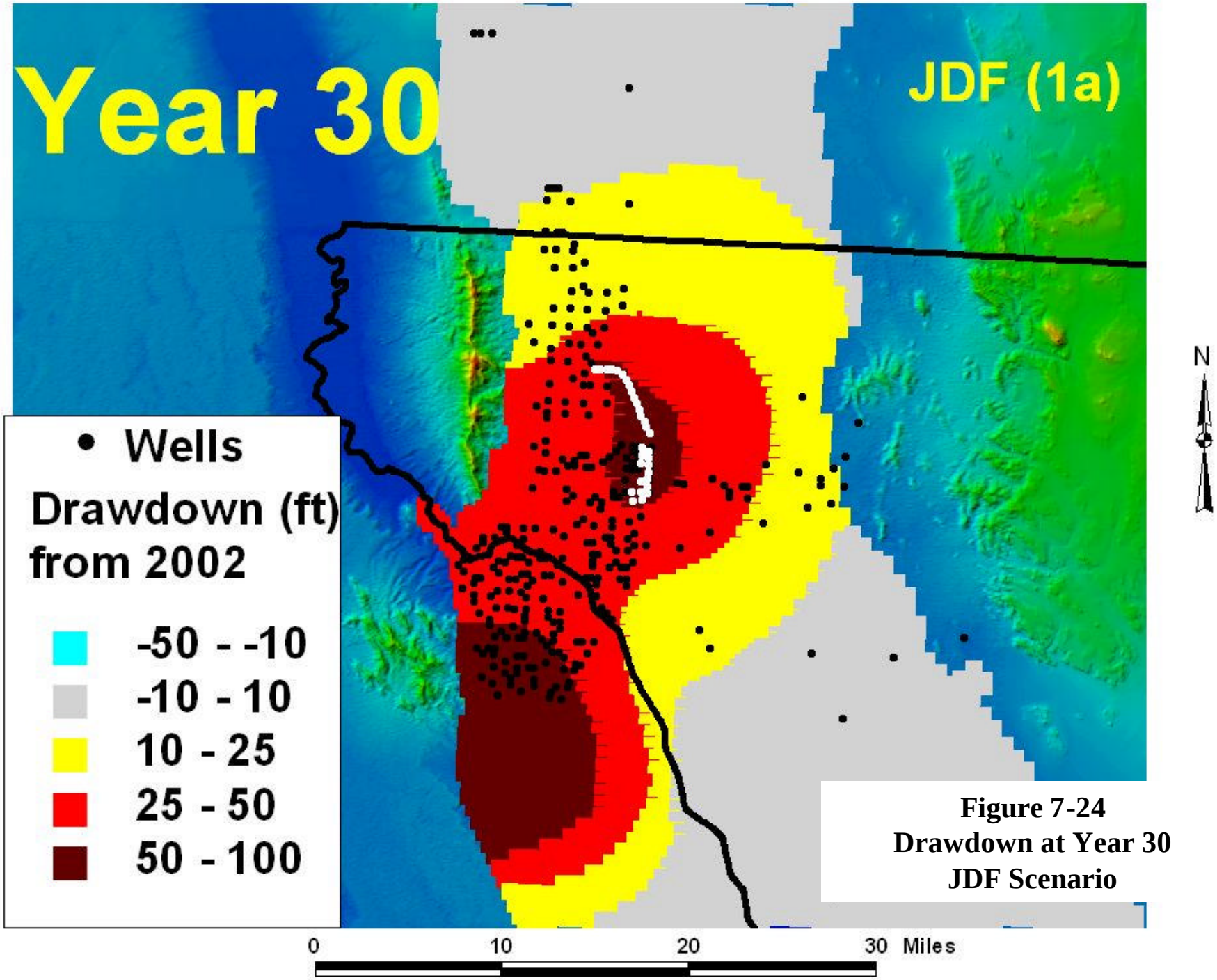

Figure 7-24
Drawdown at Year 30
JDF Scenario